


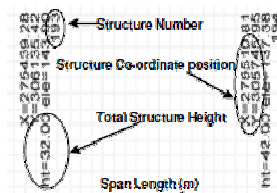
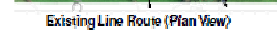
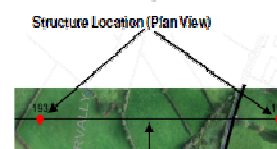
PLS-CADD Drawing



50.0 m Horiz. Scale

5.0 m Vert. Scale

**Drawing Key**



Notes:  
 Figured Dimensions only to be taken from this drawing.  
 All levels relate to Ordnance Survey Datum at Malin Head

Ordnance Survey Ireland Licence No. EN 0023715-19  
 Copyright Ordnance Survey Ireland Government of Ireland.

COPYRIGHT © INTERNATIONAL LIMITED

All rights reserved. No part of this work may be modified or reproduced or copied in any form or by means - graphic, electronic or mechanical, including photocopying, recording, taping or information and retrieval system, or used for any purpose other than its designated purpose, without the written permission of ESB International limited.



ESB International  
 18/21 Stephen Court, St Stephen's Green, Dublin 2  
 Tel: 353 1 703 8000 Email: marketing@esb.ie Web: www.esb.ie  
 ESB International is a trading name of ESB Engineering & Facility Management Ltd  
 Registered Office: as above Registered in Ireland No. 155249

PURPOSE OF ISSUE:  
 Preliminary unless indicated

- For Information  Planning   
 Client Approval  Revised   
 ESB Legal Services  Tender   
 Construction  As-Built Drawing

CLIENT:

EirGrid

PROJECT:

North South 400 kV  
 Interconnection  
 Development

DRAWING TITLE:

Lisdrum-Louth 110 kV  
 Structures 55-57  
 Existing Profile

DRAWN:

JD

PRODUCED:

JD

VERIFIED:

NL

APPROVED:

BG

APP DATE:

May 15

CLIENT REF:

MT-010-001

No. of Sheets:

1/1

SIZE:

A3

SCALE:

V: 1:500  
 H: 1:5,000

DRAWING NUMBER:

PG687 - D141 - 160 - 001 - 002

SHEET REV